

POSTED ON JANUARY 13, 2025

REZONING & MUNICIPAL PLANNING STRATEGY MAP AMENDMENT APPLICATION

PROPOSAL: An application has been submitted to the MUNICIPALITY OF THE COUNTY OF ANNAPOLIS to amend the Existing Land Use and Future Land Use Map from Low Density Residential (R1) Zone to General Mixed Use (MX) Zone and Residential (RES) to Mixed Use (MX) respectively to enable the commencement of a repair shop.

PUBLIC INFORMATION MEETING (PIM):

Date: Tuesday, January 21, 2025

Time: 3pm

PUBLIC HEARING:

Date: Tuesday, March 18, 2025

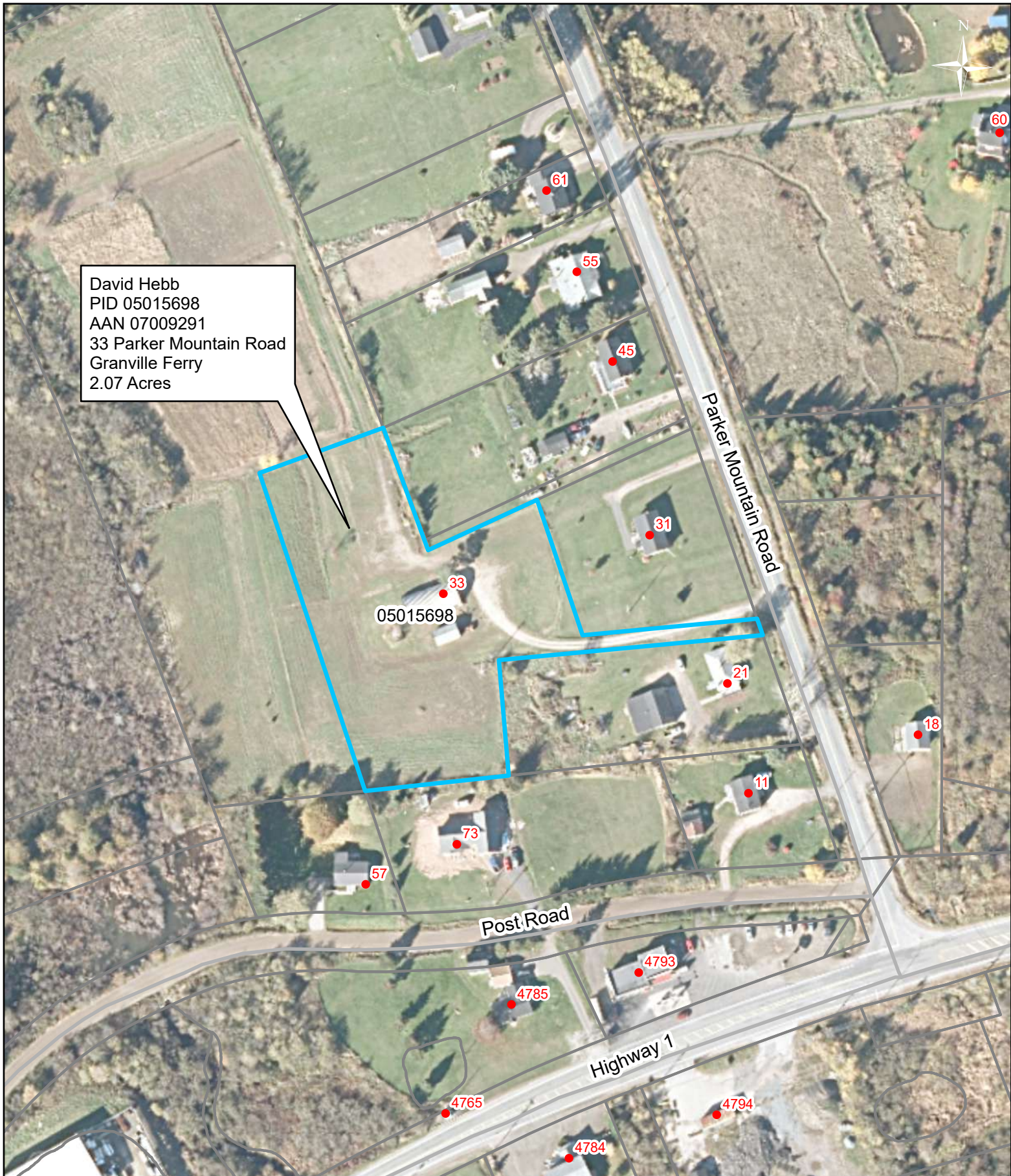
Time: 11am

ADDRESS: 33 Parker Mountain Road (PID 05015698)



These meetings will be held at the Council Chambers of the Municipality of the County of Annapolis, 752 St George Street, Annapolis Royal.

Further information for the proposed amendments may be obtained from the Municipality of the County of Annapolis planning department at planning@annapoliscounty.ca or (902)526-0478 and viewed at <https://annapoliscounty.ca>



David Hebb
PID 05015698
AAN 07009291
33 Parker Mountain Road
Granville Ferry
2.07 Acres

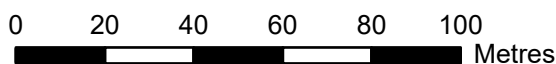
05015698

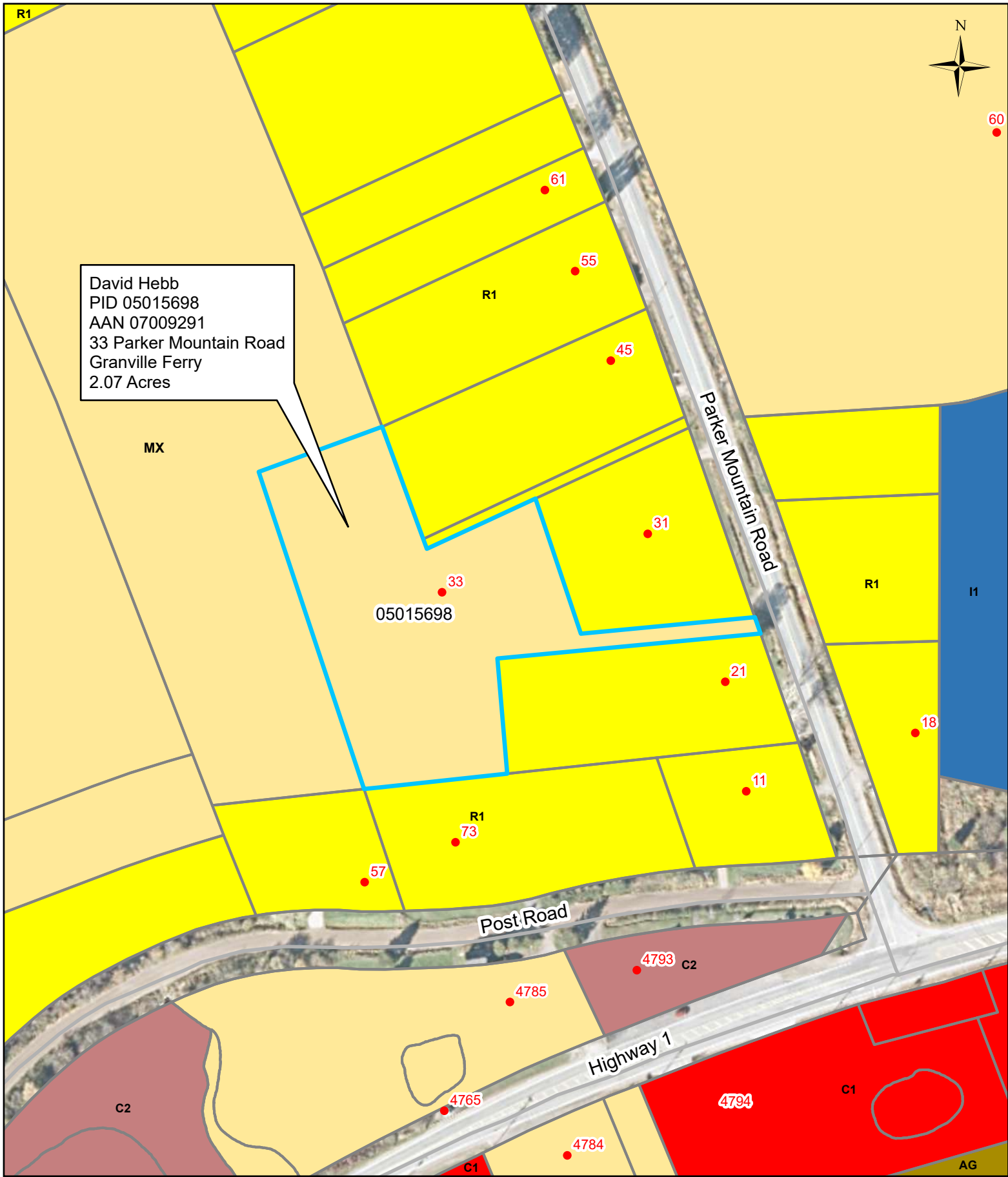
Post Road

Parker Mountain Road

Highway 1

1:1,700

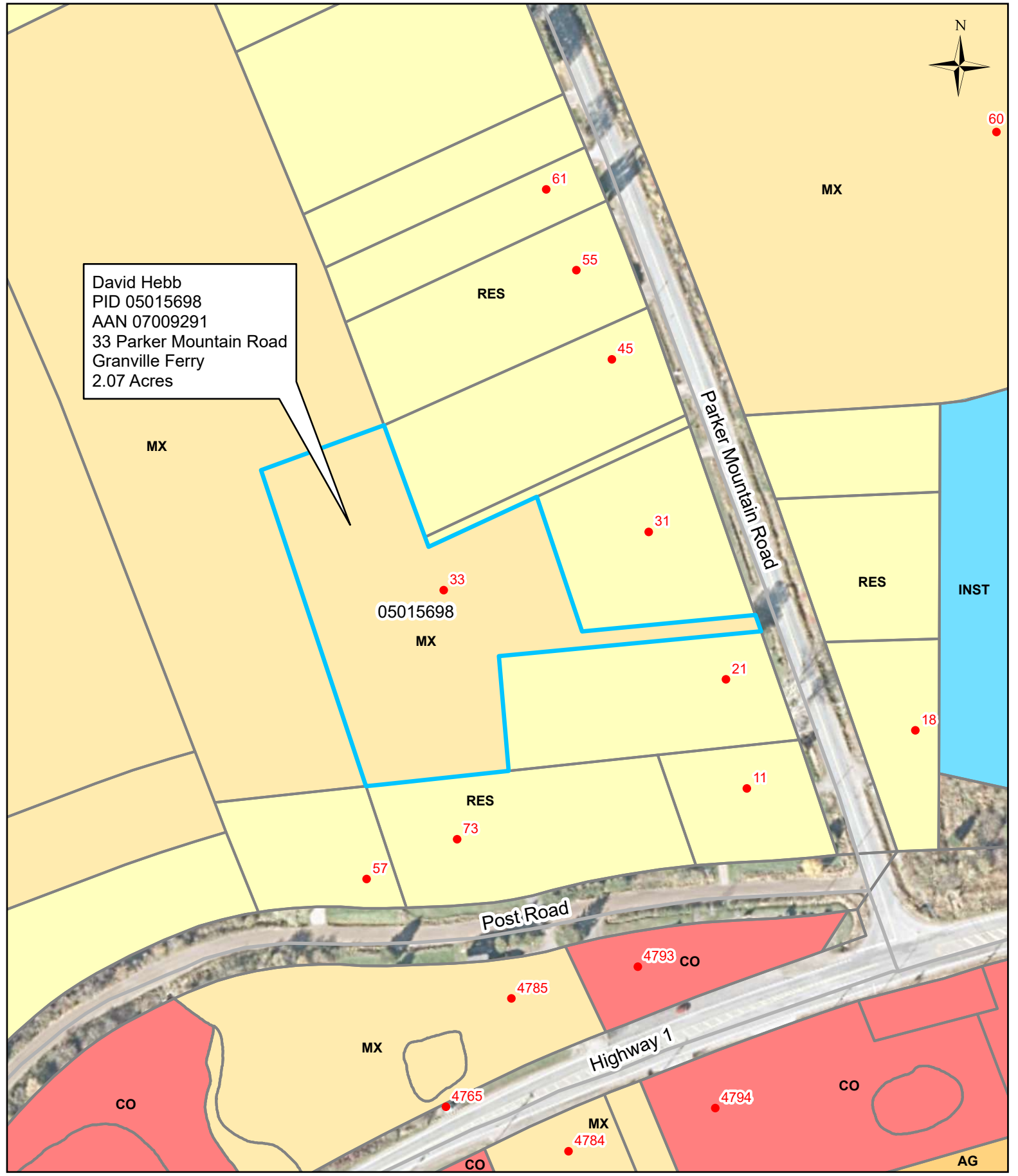




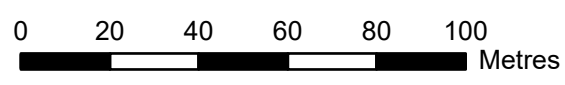


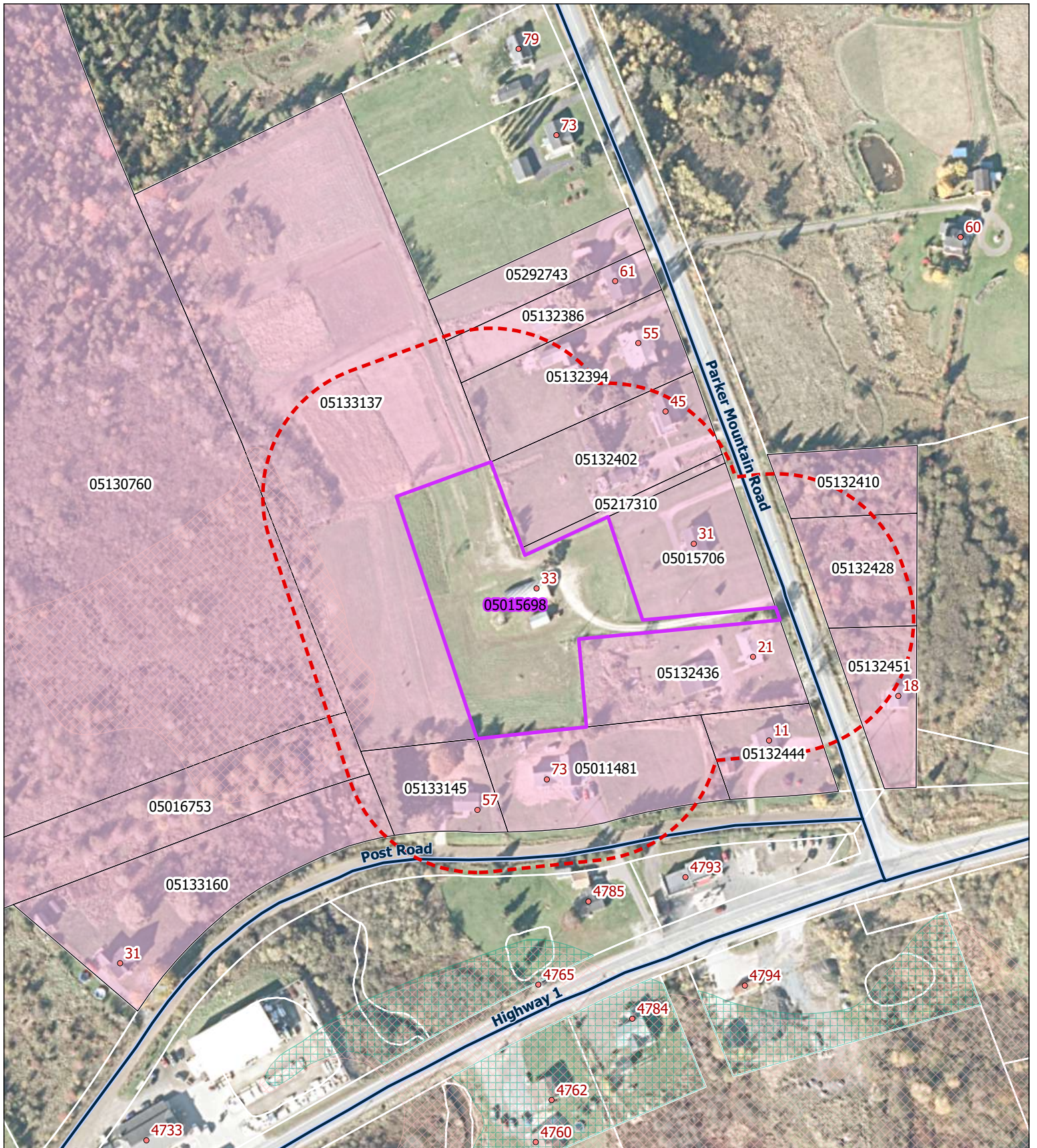
60

David Hebb
PID 05015698
AAN 07009291
33 Parker Mountain Road
Granville Ferry
2.07 Acres



1:1,700





- Civic Number
- Named Roads
- ▭ 33 Parker Mountain Road
- - - 200 ft Buffer
- ▭ Properties within 200 ft

Site Plan Location Map



Scale: 1:2,300

