











**HABITATION  
COMMUNITY AREA  
PLANNING AREA**

**DRAFT  
Future Land Use Map  
Map 1**

**Legend**

-  Habitation Planning Boundary
- Designation**
-  Residential
-  Agricultural
-  Forestry
-  Water Supply
-  Water Feature
-  Property Boundary
-  Streams/Brooks
-  Roads



1:10,000

